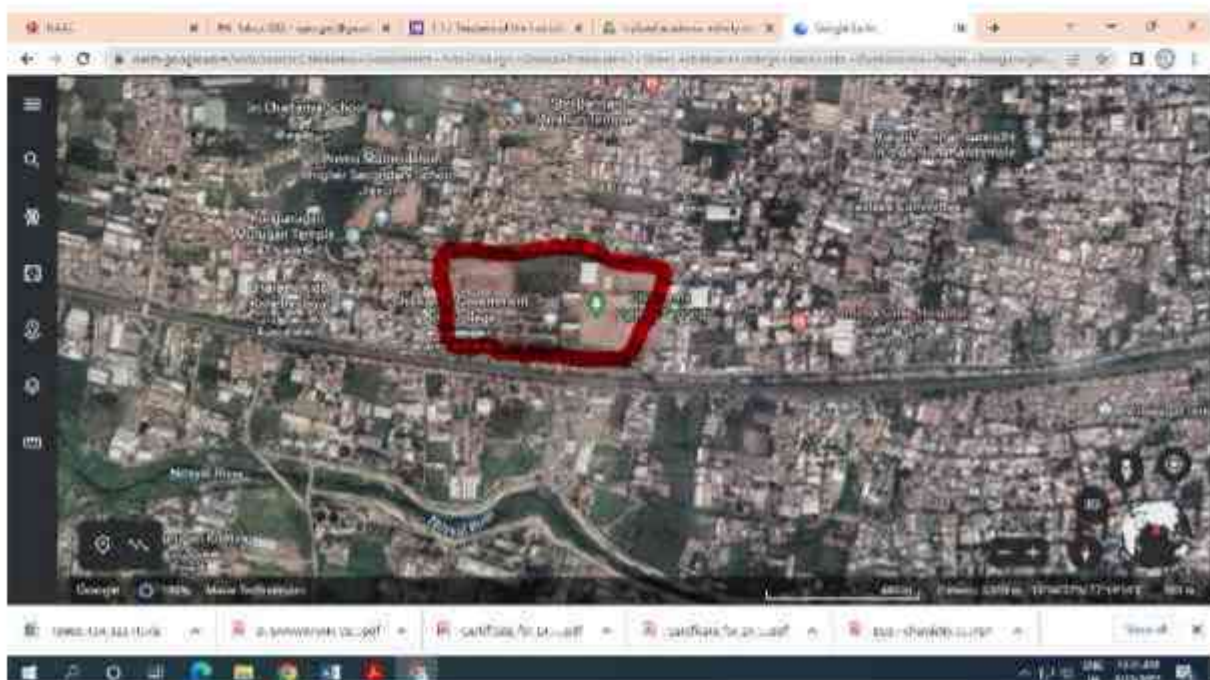
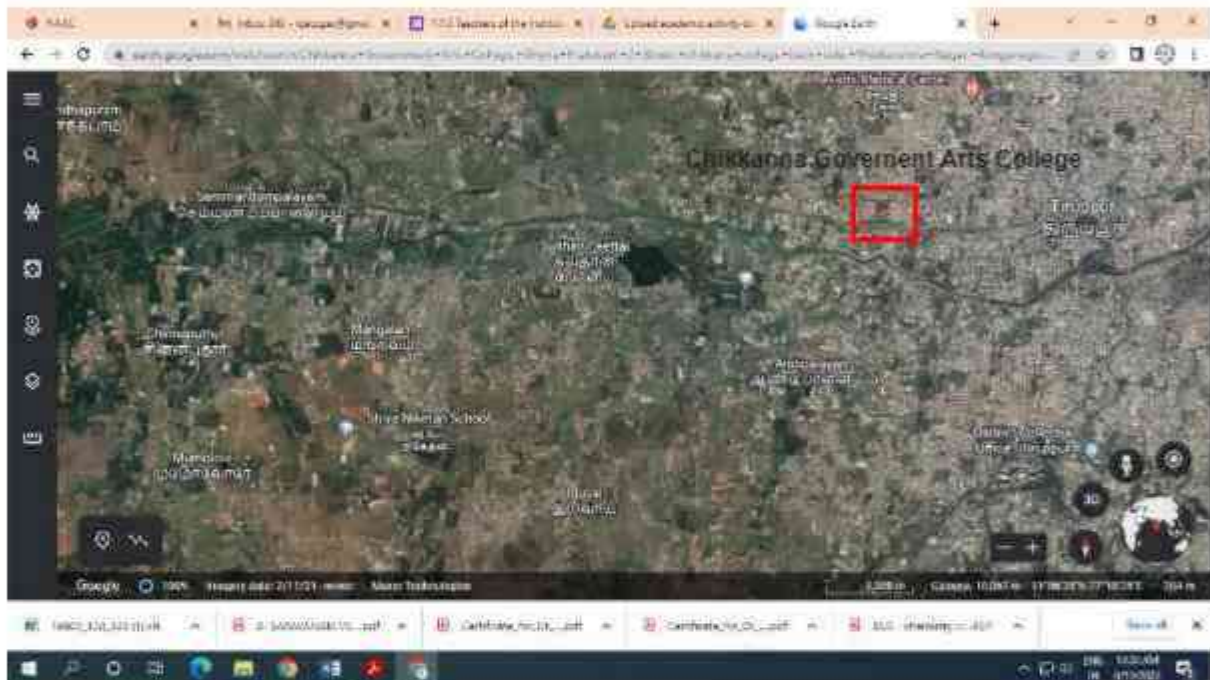


# CHIKKANNA GOVERNMENT ARTS COLLEGE TIRUPUR

## INFRASTRUCTURE



SATELLITE VIEW OF THE COLLEGE



SATELLITE 3D VIEW OF THE COLLEGE



A, B AND MGR BLOCK



INDOOR STADIUM



NEWLY CONSTRUCTING 4X100M RELAY TRACK



Latitude: 11.107796  
Longitude: 77.320066  
Elevation: 304.77±19 m  
Accuracy: 7.7 m  
Time: 13-08-2022 11:33  
Note: College entrance

COLLEGE ENTRANCE



Latitude: 11.108361  
Longitude: 77.319295  
Elevation: 307.47±8 m  
Accuracy: 5.0 m  
Time: 13-08-2022 11:39  
Note: A block

A BLOCK



B BLOCK



C BLOCK



D BLOCK



COMPUTER LAB



MGR BLOCK



E BLOCK





NEWLY CONSTRUCTING F BLOCK



PATHWAY TO A BLOCK LIBRARY



PATHWAY TO B BLOCK



PATHWAY TO C BLOCK



PATHWAY TO D BLOCK AND COMPUTER LAB



USE OF BICYCLE INSIDE THE CAMPUS



Latitude: 11.108961  
Longitude: 77.321632  
Elevation: 307.7714 m  
Accuracy: 14.3 m  
Time: 13-08-2022 10:44  
Note: Ground Auditorium

GROUND AUDITORIUM



Latitude: 11.108673  
Longitude: 77.318934  
Elevation: 307.46121 m  
Accuracy: 20.1 m  
Time: 13-08-2022 11:41  
Note: Open auditorium B block

OPEN AUDITORIUM IN B BLOCK



Latitude: 11.109451  
Longitude: 77.320546  
Elevation: 307.76±10 m  
Accuracy: 13.2 m  
Time: 13-08-2022 10:55  
Note: E Block

Powered by NoteCam

COLLEGE GROUND



Latitude: 11.110026  
Longitude: 77.32147  
Elevation: 307.77±10 m  
Accuracy: 8.5 m  
Time: 13-08-2022 10:48  
Note: Indoor Stadium

Powered by NoteCam

INDOOR STADIUM



GYM



WI FI IN COMPUTER LAB AND F BLOCK



CCTV IN A BLOCK



CCTV IN A, B AND C BLOCK



CCTV IN D BLOCK





25000LSUMP



WATER PURIFIER IN A, B AND F BLOCK



WATER POINTS IN D BLOCK



WATER POINTS IN MGR BLOCK



RESTROOM IN B BLOCK



DIVYANGJAN-FRIENDLY RESTROOM IN B BLOCK



RESTROOM IN D BLOCK.



RESTROOM IN E BLOCK



Latitude: 11.108969  
Longitude: 77.313237  
Elevation: 307.76±27 m  
Accuracy: 1500.0 m  
Time: 13-08-2022 11:05  
Note: E Block Restroom

Powered by NoteCam

DIVYANGJAN-FRIENDLY RESTROOM IN E BLOCK



Latitude: 11.108845  
Longitude: 77.319101  
Elevation: 307.46±23 m  
Accuracy: 14.4 m  
Time: 13-08-2022 11:44  
Note: B block ramp

Powered by NoteCam

RESTROOM RAMP IN B BLOCK



RAMP IN MGR BLOCK



RAMP IN E BLOCK





FIRE EXTINGUISHER IN A BLOCK



COLLEGE CANTEEN



Latitude: 11.108066  
Longitude: 77.320693  
Elevation: 305.77±4 m  
Accuracy: 41.8 m  
Time: 13-08-2022 10:39  
Note: Parking area 1

Powered by MotoCam

PARKING AREA 1



Latitude: 11.109479  
Longitude: 77.318621  
Elevation: 307.46±12 m  
Accuracy: 7.5 m  
Time: 13-08-2022 11:52  
Note: C block Parking area

Powered by MotoCam

PARKING AREA 2



Latitude: 11.108433  
Longitude: 77.319281  
Elevation: 304.7717 m  
Accuracy: 82.8 m  
Time: 16-08-2022 10:12  
Note: A Block principal office



Latitude: 11.108343  
Longitude: 77.319923  
Elevation: 304.7717 m  
Accuracy: 84.1 m  
Time: 16-08-2022 10:05  
Note: A Block principal office

Powered by AtoCam

PRINCIPAL OFFICE



COLLEGE OFFICE

## RUSA FUNDED COMMON COMPUTER LAB



## Infrastructure facility-Dept of Costume Design and Fashion



**TEXTILE TESTING LABORATORY**



**TEXTILE TESTING LABORATORY**



**TEXTILE TESTING LABORATORY**



**TEXTILE TESTING LABORATORY**



**TEXTILE PROCESSING (DYEING AND PRINTING) LABORATORY**



**GARMENT CONSTRUCTION (SEWING ) LAB**





**TEXTILE PROCESSING (DYEING AND PRINTING) LABORATORY**



**TEXTILE PROCESSING (DYEING AND PRINTING) LABORATORY**



**COMPUTER AIDED DESIGNING LAB**



**FASHION ILLUSTRATION**



Latitude: 00.8562  
Longitude: 77.38852  
Elevation: 529.32+10 m  
Accuracy: 25.1m  
Time: 04-13-2022 12:00  
Note: draping

## DRAPING



Latitude: 00.85456  
Longitude: 77.38864  
Elevation: 526.64+24 m  
Accuracy: 19.1m  
Time: 04-13-2022 8:32  
Note: surface embellishment

## EMBROIDERY



**GARMENT CONSTRUCTION (SEWING ) LAB**



**COMPUTER AIDED DESIGNING LAB**



EMBROIDERY



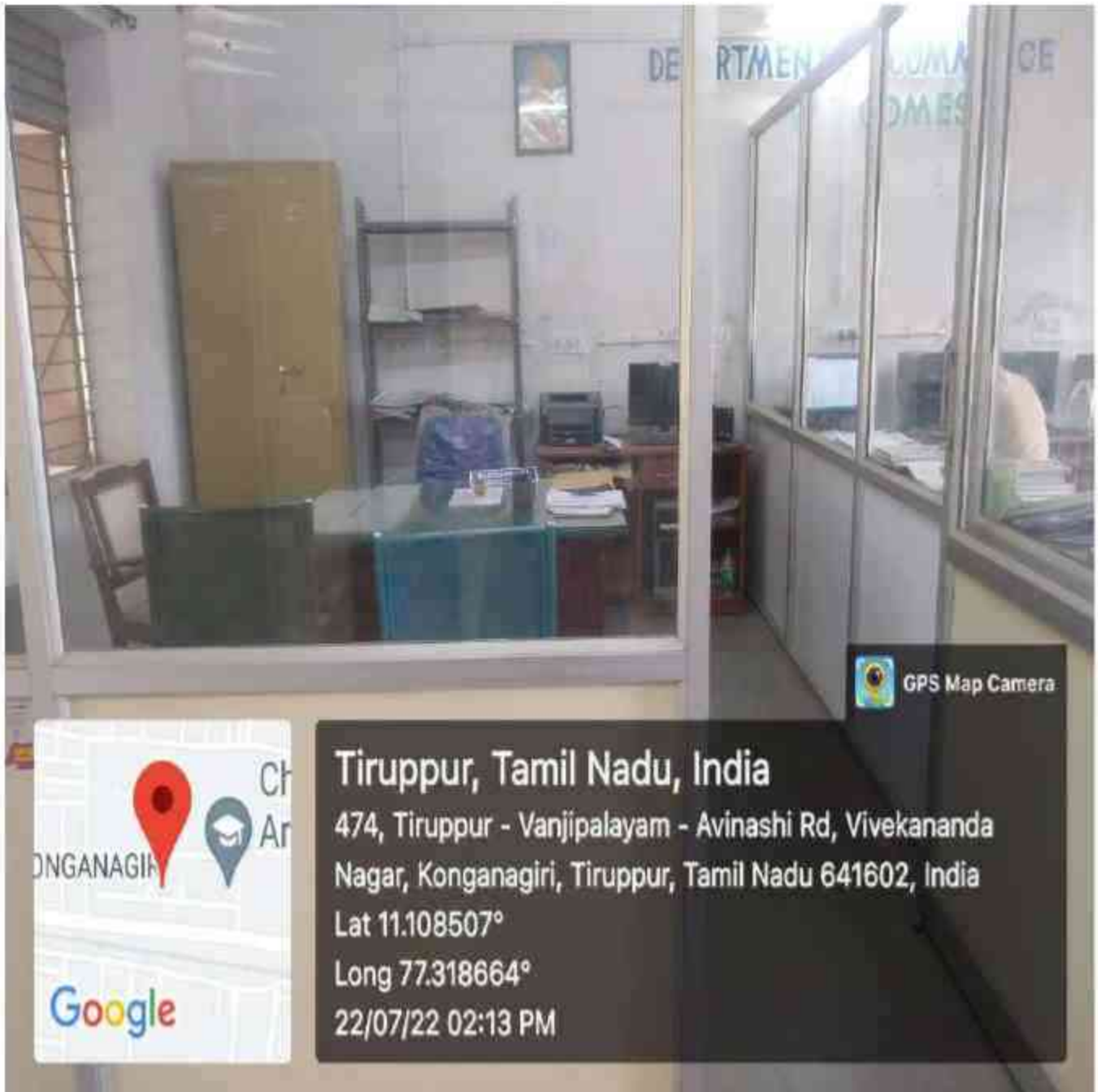
EMBROIDERY

**CHIKKANNA GOVERNMENT ARTS COLLEGE, TIRUPUR – 02.**

**PG & RESEARCH DEPARTMENT OF COMMERCE**



## HOD ROOM





CH  
Ar

DNGANAGIRI



Google

**Tiruppur, Tamil Nadu, India**

472, Tiruppur - Vanjipalayam - Avinashi Rd, Vivekananda  
Nagar, Konganagiri, Tiruppur, Tamil Nadu 641602, India

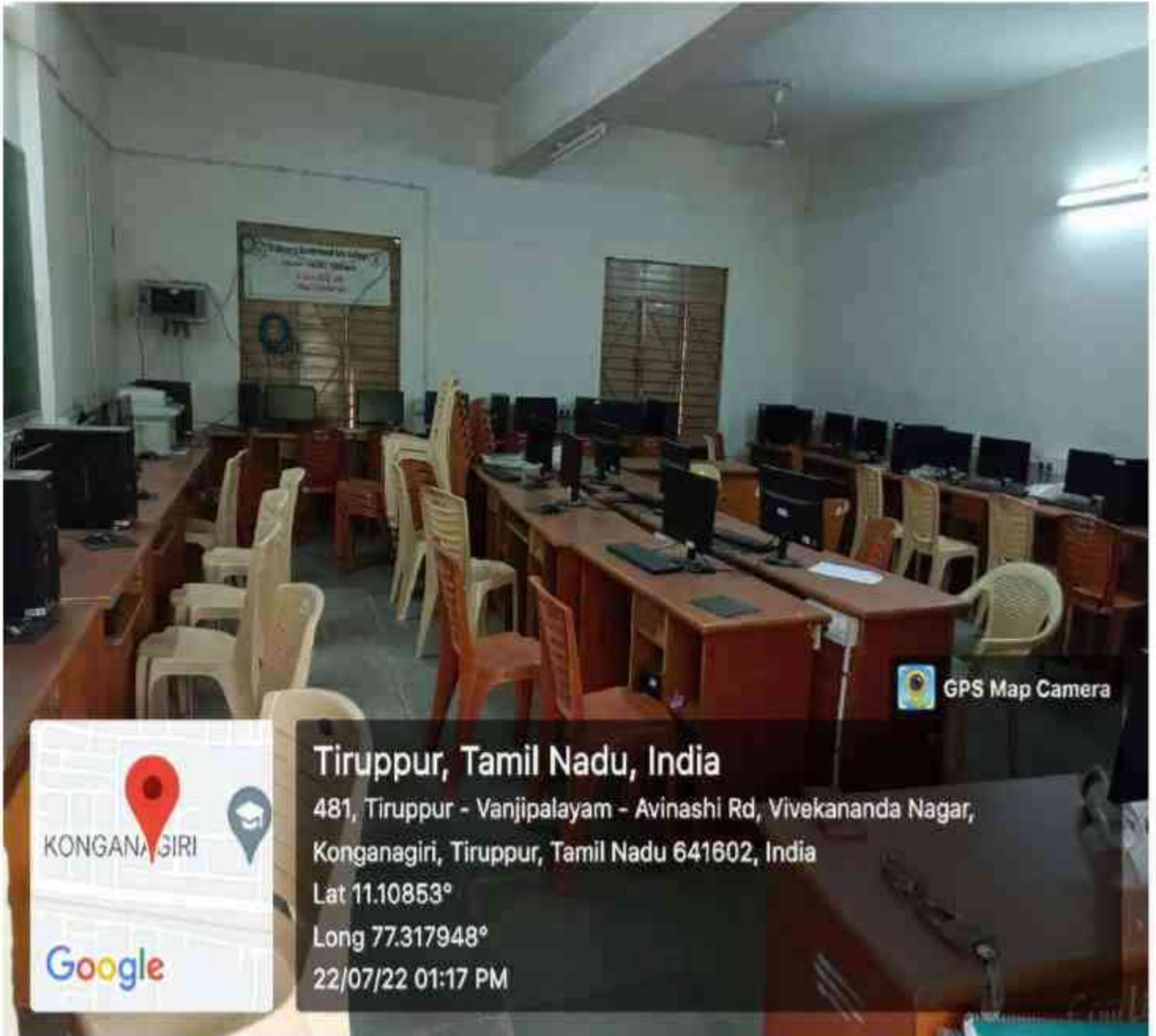
Lat 11.108507°

Long 77.318676°

22/07/22 02:12 PM



## COMPUTER LAB



GPS Map Camera

KONGANAGIRI



**Tiruppur, Tamil Nadu, India**  
481, Tiruppur - Vanjipalayam - Avinashi Rd, Vivekananda Nagar,  
Konganagiri, Tiruppur, Tamil Nadu 641602, India  
Lat 11.10853°  
Long 77.317948°  
22/07/22 01:17 PM

## DEPARTMENT OF HISTORY



STAFF ROOM ( Room No. A26)



DEPARTMENT LIBRARY

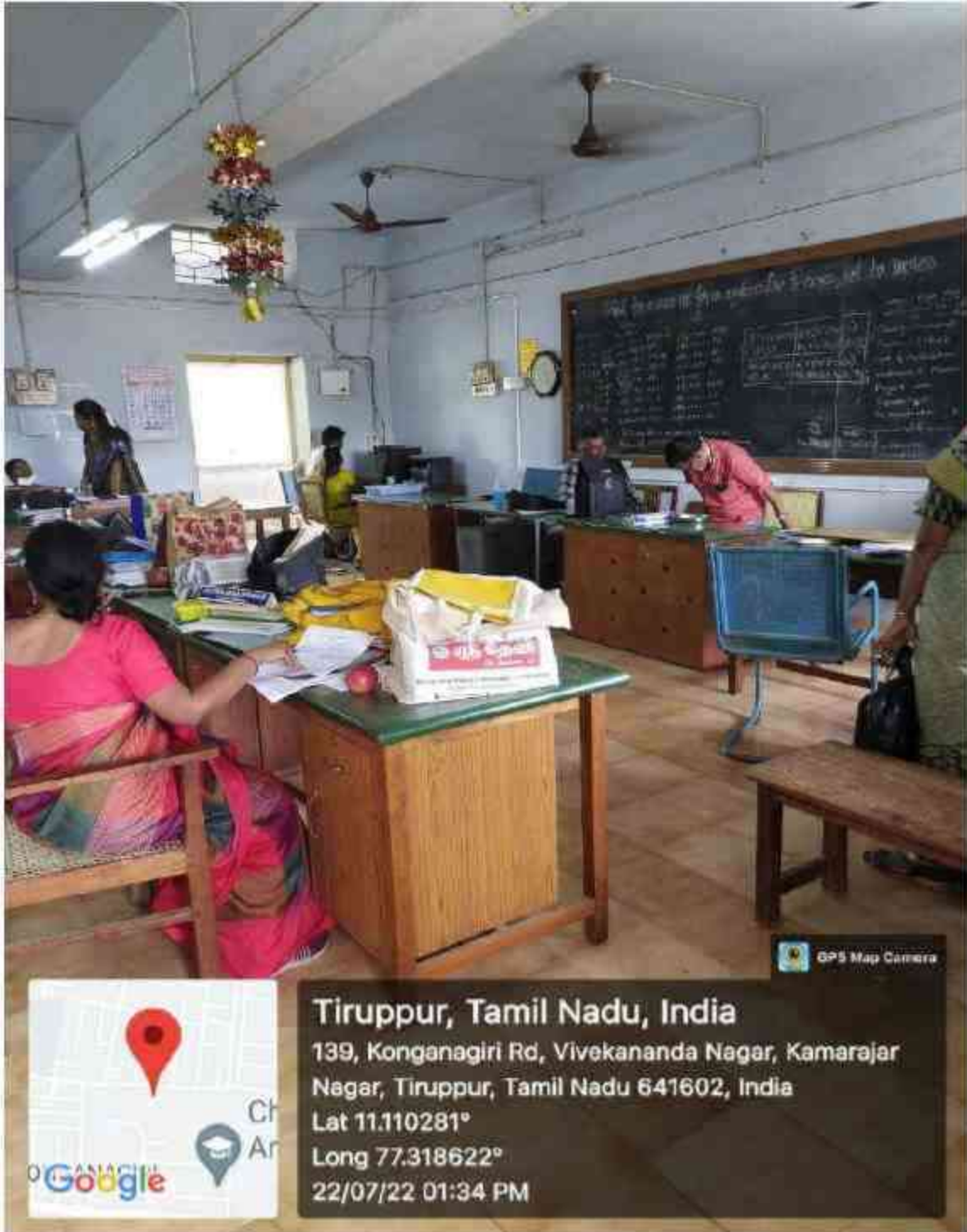


**DEPARTMENT LIBRARY REFERENCE ROOM ( Room No. A26a)**



**LIQUID CRYSTAL DISPLAY (LCD) PROJECTOR & ICT SCREEN (Room No. A27)**

# Department of Mathematics





GPS Map Camera



**Tiruppur, Tamil Nadu, India**

4869+235, Vivekananda Nagar, Konganagiri, Tiruppur, Tamil Nadu

641603, India

Lat 11.11003°

Long 77.318266°

11/05/22 10:25 AM



**Tiruppur, Tamil Nadu, India**

138, Konganagiri Rd, Vivekananda Nagar, Kamarajar Nagar,  
Tiruppur, Tamil Nadu 641602, India

Lat 11.110582°

Long 77.318156°

11/05/22 10:26 AM

GPS Map Camera

## PH.D RESEARCH ROOM



GPS Map Camera



**Tiruppur, Tamil Nadu, India**

139, Konganagiri Rd, Vivekananda Nagar, Kamarajar  
Nagar, Tiruppur, Tamil Nadu 641602, India

Lat 11.110281°

Long 77.318622°

22/07/22 01:43 PM

PHYSICAL & LEARNING RESOURCES CHIKKANNA GOVERNMENT ARTS COLLEGE LIBRARY

1. Stack Room - 1





2. Stack Room – 2



### 3. Reference Section



#### 4. Reading Hall



## 5. Digital Library



6. LED Notice Board / Current Update/Quiz



7. Reprography

1. Photo Copier Machine



8. Barcode Machine Device and Scanners



9. Canon Printer





10. Digital Library Telephone & LAN Connection



11. Projector & Screen





## 12. Repaired / Bound Books



### 13. News Paper & Magazine



**Chikkanna Government Arts College, Tiruppur -02**

**Major Instruments at Department of Physics**



**Tiruppur, Tamil Nadu, India**  
**Chikkanna College Bus Stop, Tiruppur - Vanjipalayam -**  
**Avinashi Rd, Vivekananda Nagar, Konganagiri, Tiruppur, Tamil**  
**Nadu 641602, India**  
**Lat 11.1085° Long 77.319722°**

**Multi-vapor Generator System With Fume Hood**

**Chikkanna Government Arts College, Tiruppur -02**

**Major Instruments at Department of Physics**



**Weighing Balance 0.01 mg Accuracy**

**Chikkanna Government Arts College, Tiruppur -02**

**Major Instruments at Department of Physics**



**Zero Air Generator**



Major Instruments at Department of Physics



**Temperature Controlled Hot Plate and Weighing Balance**



**Poling Apparatus with High Voltage Power Supply**



**Hot Press Apparatus with Temperature Controller**

**Chikkanna Government Arts College, Tiruppur -02**

**Major Instruments at Department of Physics**



**LASER Diffraction Grating Experiment**



**Soil Testing Kit**

Major Instruments at Department of Physics



**pH Meter**



**GM Counter**

**Chikkanna Government Arts College, Tiruppur -02**

**Major Instruments at Department of Physics**



**Gouy Balance**

Major Instruments at Department of Physics



**Cathode Ray Oscilloscope (CRO)**



**Hall Effect - Experimental Set-up**


TANSCHÉ

113

Soft Skills Training Centre

Latitude: 11.108383  
Longitude: 77.319103  
Elevation: 307.44±76 m  
Accuracy: 24.5 m  
Time: 07-29-2022 10:37

Powered by NoteCam



Latitude: 11.108482  
Longitude: 77.319058  
Elevation: 313.96±94 m  
Accuracy: 7.9 m  
Time: 07-29-2022 10:02





Latitude: 11.108622  
Longitude: 77.319024  
Elevation: 307.46±74 m  
Accuracy: 12.1 m  
Time: 07-29-2022 10:34

# Department of Zoology

## HOD



**Tiruppur, Tamil Nadu, India**

Chikkana College Bus Stop, Tiruppur - Vanjipalayam -  
Avinashi Rd, Vivekananda Nagar, Konganagiri, Tiruppur,  
Tamil Nadu 641602, India

Lat 11.1088°

Long 77.319522°

19/07/22 09:51 AM



## Tiruppur, Tamil Nadu, India

Chikkana College Bus Stop, Tiruppur - Vanjipalayam -  
Avinashi Rd, Vivekananda Nagar, Konganagiri, Tiruppur,  
Tamil Nadu 641602, India

Lat 11.108737°

Long 77.319578°

19/07/22 09:47 AM

# chemicals



## Tiruppur, Tamil Nadu, India

Chikkana College Bus Stop, Tiruppur - Vanjipalayam -  
Avinashi Rd, Vivekananda Nagar, Konganagiri, Tiruppur,  
Tamil Nadu 641602, India

Lat 11.10873°

Long 77.319565°

19/07/22 09:49 AM

chemicals



GPS Map Camera



**Tiruppur, Tamil Nadu, India**

Chikkana College Bus Stop, Tiruppur - Vanjipalayam -  
Avinashi Rd, Vivekananda Nagar, Konganagiri, Tiruppur,  
Tamil Nadu 641602, India

Lat 11.10873°

Long 77.319565°

19/07/22 09:49 AM



GPS Map Camera



## Tiruppur, Tamil Nadu, India

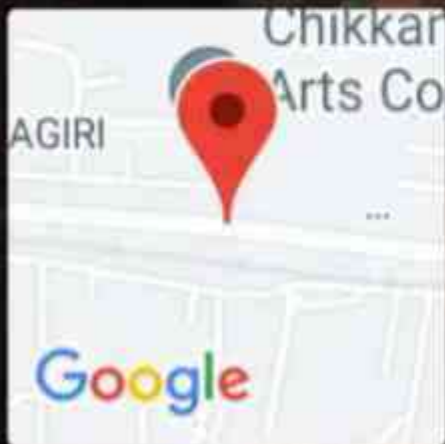
Chikkana College Bus Stop, Tiruppur - Vanjipalayam -  
Avinashi Rd, Vivekananda Nagar, Konganagiri, Tiruppur,  
Tamil Nadu 641602, India

Lat 11.108515°

Long 77.319583°

19/07/22 09:59 AM

# Dept library



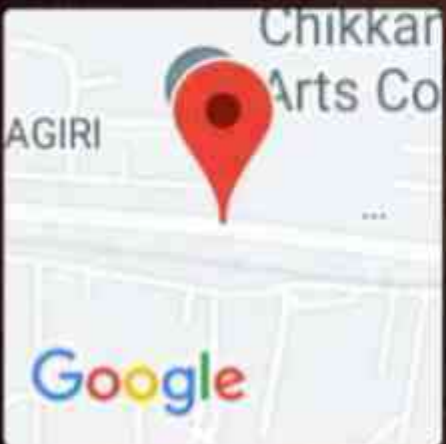
## Tiruppur, Tamil Nadu, India

Chikkana College Bus Stop, Tiruppur - Vanjipalayam -  
Avinashi Rd, Vivekananda Nagar, Konganagiri, Tiruppur,  
Tamil Nadu 641602, India

Lat 11.107872°  
Long 77.320058°  
19/07/22 10:10 AM



GPS Map Camera



## Tiruppur, Tamil Nadu, India

Chikkana College Bus Stop, Tiruppur - Vanjipalayam -  
Avinashi Rd, Vivekananda Nagar, Konganagiri, Tiruppur,  
Tamil Nadu 641602, India

Lat 11.107872°  
Long 77.320058°  
19/07/22 10:10 AM



Welcome

43

RESEARCH ROOM (M.Phil & Ph.D)

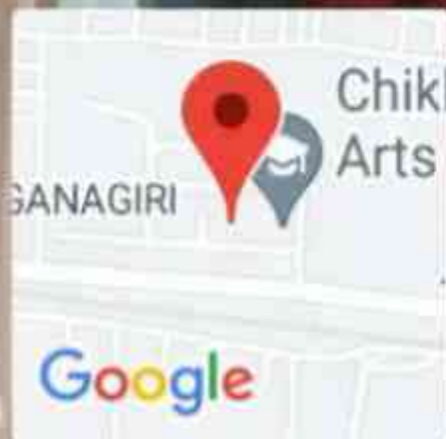
# ZOOLOGY RESEARCH LAB

## M.Phil. & Ph.D (Full Time)

RESEARCH LAB



GPS Map Camera



**Tiruppur, Tamil Nadu, India**

459, Tiruppur - Vanjipalayam - Avinashi Rd, Vivekananda  
Nagar, Konganagiri, Tiruppur, Tamil Nadu 641602, India

Lat 11.108557°

Long 77.319315°

19/07/22 11:24 AM

# PRACTICALS IN THE LAB



Latitude: 11.108543  
Longitude: 77.319471  
Elevation: 290.39±30 m  
Accuracy: 48.9 m  
Time: 05-26-2022 11:07  
Note: Cgac,tirupur., practica lab

Powered by Notifier



Latitude: 11.108548  
Longitude: 77.319467  
Accuracy: 34.4 m  
Time: 05-26-2022 11:05  
Note: Cgac,tirupur., practica lab

Powered by NoteCam

# Practicals



Latitude: 11.108547  
Longitude: 77.31947  
Accuracy: 53.8 m  
Time: 05-26-2022 11:04  
Note: Cgac,tirupur., practicals lab

Powered by [WebCam](#)



# Aquaculture



Latitude: 11.10868  
Longitude: 77.319535  
Elevation: 308.37±21 m  
Accuracy: 14.5 m  
Time: 05-04-2022 11:43  
Note: extension activity

Powered by NoteCam

# Bird cage

Latitude: 11.108637  
Longitude: 77.319506  
Elevation: 316.97±27 m  
Accuracy: 9.6 m  
Time: 28-04-2022 12:00  
Note: pigeon cage

Powered by NoteCam

COMPUTER SCIENCE STAFF ROOM



COMPUTER SCIENCE STAFF ROOM





## COMPUTER SCIENCE STAFF ROOM



## COMPUTER SCIENCE CLASS ROOM



## COMPUTER SCIENCE LAB



## COMPUTER SCIENCE LAB



## COMPUTER SCIENCE LAB WITH LCD PROJECTOR




## COMPUTER SCIENCE HOD'S CABIN



Department of Commerce (International Business)


















Stack of papers and folders

Stack of books

Stack of books including 'Statistical Methods' and 'Advanced Accounting'

Stack of papers and folders

Stack of books including 'Statistical Methods' and 'Advanced Accounting'

Stack of papers and folders

Stack of books including 'Statistical Methods' and 'Advanced Accounting'

Stack of books including 'Statistical Methods' and 'Advanced Accounting'

Stack of books including 'Statistical Methods' and 'Advanced Accounting'

Stack of books including 'Statistical Methods' and 'Advanced Accounting'

Stack of papers and folders

Stack of papers and folders







Chikkanna Govt. Arts College  
Department of Computer Application  
BCA LAB

Chikkanna Government Arts College  
Tirupur - 641602, Tamilnadu  
BCA LAB  
(RUSA Sponsored)

BCA LAB



Department of Chemistry(UG Lab and equipments)



GPS Map Camera

Chikka  
Arts C  
NAGIRI



Google

**Tiruppur, Tamil Nadu, India**  
Chikkana College Bus Stop, Tiruppur - Vanjipalayam - Avinashi Rd,  
Vivekananda Nagar, Konganagiri, Tiruppur, Tamil Nadu 641602, India  
Lat 11.108525°  
Long 77.31962°  
29/07/22 11:06 AM

# silica crucible heating mantles



GPS Map Camera



## Tiruppur, Tamil Nadu, India

Chikkana College Bus Stop, Tiruppur - Vanjipalayam - Avinashi Rd,  
Vivekananda Nagar, Konganagiri, Tiruppur, Tamil Nadu 641602, India

Lat 11.108495°

Long 77.319736°

29/07/22 11:07 AM



## Digital conductivity meter



GPS Map Camera

Tiruppur, Tamil Nadu, India

Chikkana College Bus Stop, Tiruppur - Vanjipalayam - Avinashi Rd,

Vivekananda Nagar, Konganagiri, Tiruppur, Tamil Nadu 641602, India

Lat 11.108426°

Long 77.319608°

29/07/22 11:07 AM



## Digital conductivity meters



Tiruppur, Tamil Nadu, India

Chikkana College Bus Stop, Tiruppur - Vanjipalayam - Avinashi Rd,

Vivekananda Nagar, Konganagiri, Tiruppur, Tamil Nadu 641602, India

Lat 11.108388°

Long 77.319616°

29/07/22 11:07 AM



## Electronic balances



GPS Map Camera

### Tiruppur, Tamil Nadu, India

Chikkana College Bus Stop, Tiruppur - Vanjipalayam - Avinashi Rd,

Vivekananda Nagar, Konganagiri, Tiruppur, Tamil Nadu 641602, India

Lat 11.108343°

Long 77.319643°

29/07/22 11:07 AM



# Melting point apparatus



GPS Map Camera

## Tiruppur, Tamil Nadu, India

Chikkana College Bus Stop, Tiruppur - Vanjipalayam - Avinashi Rd,  
Vivekananda Nagar, Konganagiri, Tiruppur, Tamil Nadu 641602, India

Lat 11.108499°

Long 77.319774°

29/07/22 11:08 AM



Water bath



GPS Map Camera



## Tiruppur, Tamil Nadu, India

Chikkana College Bus Stop, Tiruppur - Vanjipalayam - Avinashi Rd,  
Vivekananda Nagar, Konganagiri, Tiruppur, Tamil Nadu 641602, India

Lat 11.108443°

Long 77.319676°

29/07/22 11:08 AM

## PG Chemistry Laboratory



 GPS Map Camera

**Tiruppur, Tamil Nadu, India**

Chikkana College Bus Stop, Tiruppur - Vanjipalayam - Avinashi Rd,

Vivekananda Nagar, Konganagiri, Tiruppur, Tamil Nadu 641602, India

Lat 11.108219°

Long 77.320058°

29/07/22 11:11 AM



## PG Chemistry lab



## Sports Facilities



Hockey field at our college campus has **91.40 mts length and 55 mts width.**



Our college has conducted State level Hockey tournament at our college campus. In which **8 men teams and 8 women teams** has participated. In this tournament **our college hockey team finished Runners – Up.**



Badminton Court at our college has **13.40 mts length and 6.10 mts width.**



Football field at our college has **100 mts length and 60 mts width.**



**200 mts Athletic track** laid at our college.



Our college has **MOU with Sports Development Authority of Tamilnadu - tirupur unit.** in which we used indoor for **Weight lifting competition and practice.**





Our college has MOU with Sports Development Authority of Tamilnadu - tirupur unit. in which we used indoor for Badminton competition and practice.



Our college Chess room.



Volleyball Court at our college has 18.00 mts length and 9.00 mts width.



Our college Carrom room.



Yoga practice at kumaran hall



Yoga practice & Certificate distribution function at kumaran hall



College day & Sports day cultural activities



College day & Sports day cultural activities



College day & Sports day cultural activities



National Integration Day pledge at Open Auditorium



Independence Day celebration at Ground Auditorium



Kalam Dream Park developed by Eco Club on 01.11.2015

Take over and maintaining by NSS Unit -2 from 09.02.2016 onwards





Swamy Vivekananda Green Park Inaugurated on 01.07.2017




One Student One Tree program Inaugurated on : 21.09.2017



Nammalvar Herbal Garden Inaugurated on : 08.07.2018



TiruppurKumaran Memorial Park Inaugurated by : 05.06.2019



Kalam Dream Park 2.0 Inaugurated on : 27.07.2021



PoshanVatika (block E) Inaugurated on : 30.09.2021



Vegetable Garden



Vegetable Garden





Pond created by NSS ( 19.06.2016 to 26.06.2016)



## NSS Room



## LED Lighting Facility





*செ. ப. சீ. மெய்யா*  
**PRINCIPAL**  
Chikkanna Govt. Arts College  
Tirupur